

The Cotswold Canals

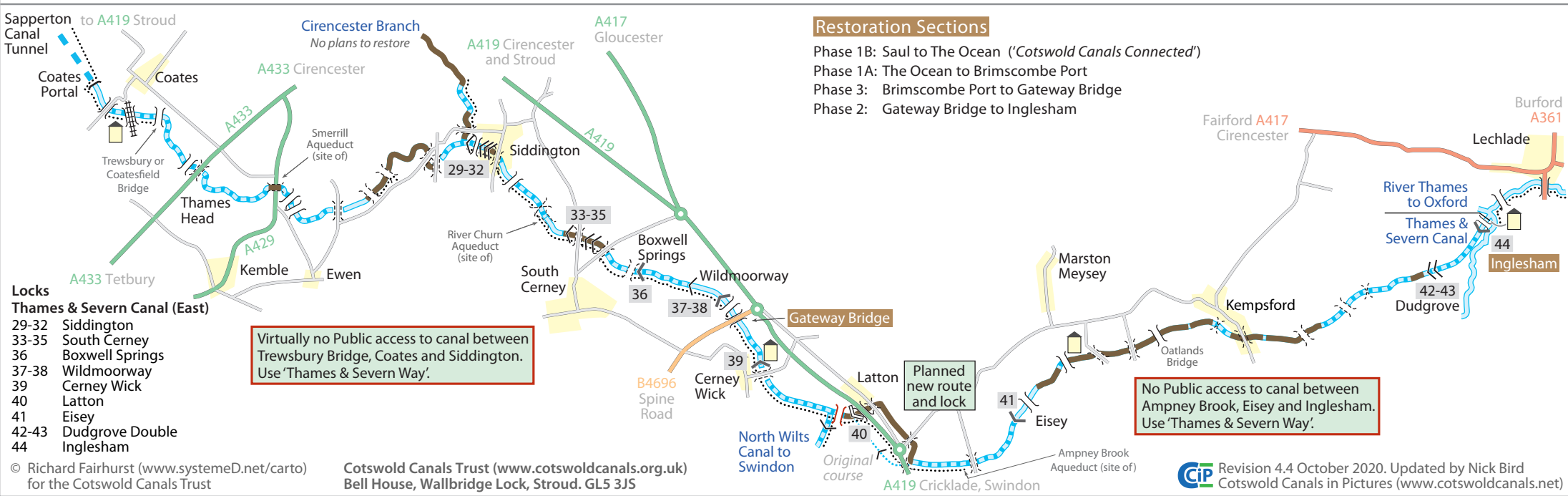
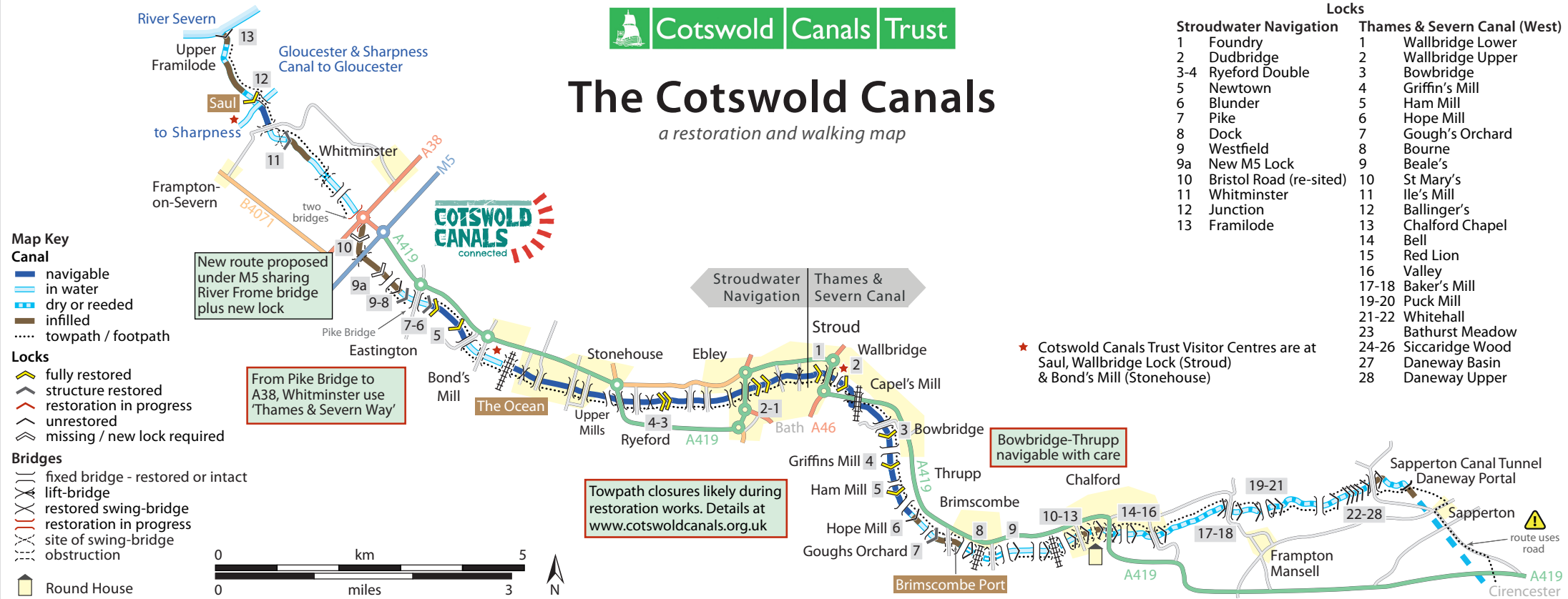
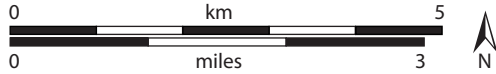
a restoration and walking map

Locks

| Stroudwater Navigation | | Thames & Severn Canal (West) | |
|------------------------|-------------------------|------------------------------|------------------|
| 1 | Foundry | 1 | Wallbridge Lower |
| 2 | Dudbridge | 2 | Wallbridge Upper |
| 3-4 | Ryeford Double | 3 | Bowbridge |
| 5 | Newtown | 4 | Griffin's Mill |
| 6 | Blunder | 5 | Ham Mill |
| 7 | Pike | 6 | Hope Mill |
| 8 | Dock | 7 | Gough's Orchard |
| 9 | Westfield | 8 | Bourne |
| 9a | New M5 Lock | 9 | Beale's |
| 10 | Bristol Road (re-sited) | 10 | St Mary's |
| 11 | Whitminster | 11 | Ile's Mill |
| 12 | Junction | 12 | Ballinger's |
| 13 | Framilode | 13 | Chalford Chapel |
| | | 14 | Bell |
| | | 15 | Red Lion |
| | | 16 | Valley |
| | | 17-18 | Baker's Mill |
| | | 19-20 | Puck Mill |
| | | 21-22 | Whitehall |
| | | 23 | Bathurst Meadow |
| | | 24-26 | Siccaridge Wood |
| | | 27 | Daneway Basin |
| | | 28 | Daneway Upper |

Map Key

- Canal**
- navigable
 - in water
 - dry or reeded
 - infilled
 - towpath / footpath
- Locks**
- fully restored
 - structure restored
 - restoration in progress
 - unrestored
 - missing / new lock required
- Bridges**
- fixed bridge - restored or intact
 - lift-bridge
 - restored swing-bridge
 - restoration in progress
 - site of swing-bridge
 - obstruction
- Round House



Locks

Thames & Severn Canal (East)

| | |
|-------|-----------------|
| 29-32 | Siddington |
| 33-35 | South Cerney |
| 36 | Boxwell Springs |
| 37-38 | Wildmoorway |
| 39 | Cerney Wick |
| 40 | Latton |
| 41 | Eisey |
| 42-43 | Dudgrove Double |
| 44 | Inglesham |

Restoration Sections

- Phase 1B: Saul to The Ocean ('Cotswold Canals Connected')
- Phase 1A: The Ocean to Brimscombe Port
- Phase 3: Brimscombe Port to Gateway Bridge
- Phase 2: Gateway Bridge to Inglesham

Virtually no Public access to canal between Trewsbury Bridge, Coates and Siddington. Use 'Thames & Severn Way'.

No Public access to canal between Ampney Brook, Eisey and Inglesham. Use 'Thames & Severn Way'.