



The Cotswold Canals

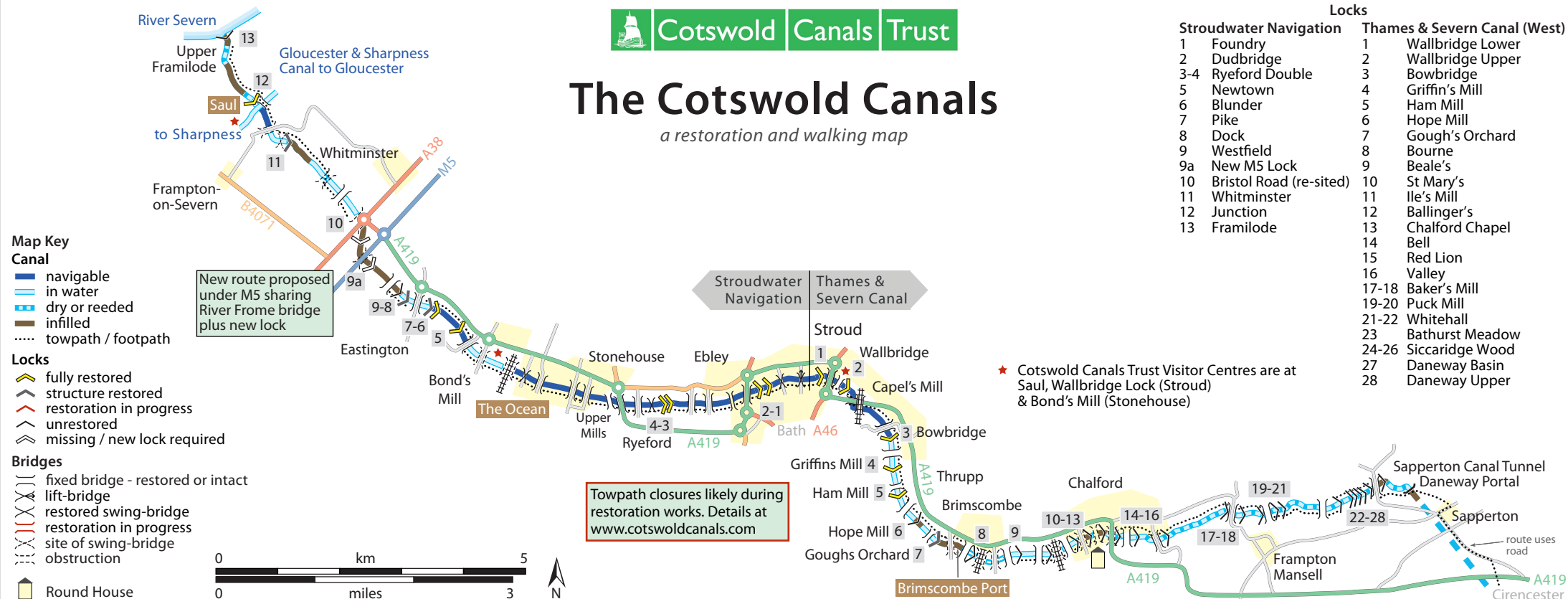
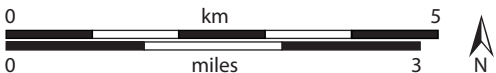
a restoration and walking map

Locks

Stroudwater Navigation		Thames & Severn Canal (West)	
1	Foundry	1	Wallbridge Lower
2	Dudbridge	2	Wallbridge Upper
3-4	Ryeford Double	3	Bowbridge
5	Newtown	4	Griffin's Mill
6	Blunder	5	Ham Mill
7	Pike	6	Hope Mill
8	Dock	7	Gough's Orchard
9	Westfield	8	Bourne
9a	New M5 Lock	9	Beale's
10	Bristol Road (re-sited)	10	St Mary's
11	Whitminster	11	Ile's Mill
12	Junction	12	Ballinger's
13	Framilode	13	Chalford Chapel
		14	Bell
		15	Red Lion
		16	Valley
		17-18	Baker's Mill
		19-20	Puck Mill
		21-22	Whitehall
		23	Bathurst Meadow
		24-26	Siccaridge Wood
		27	Daneway Basin
		28	Daneway Upper

Map Key

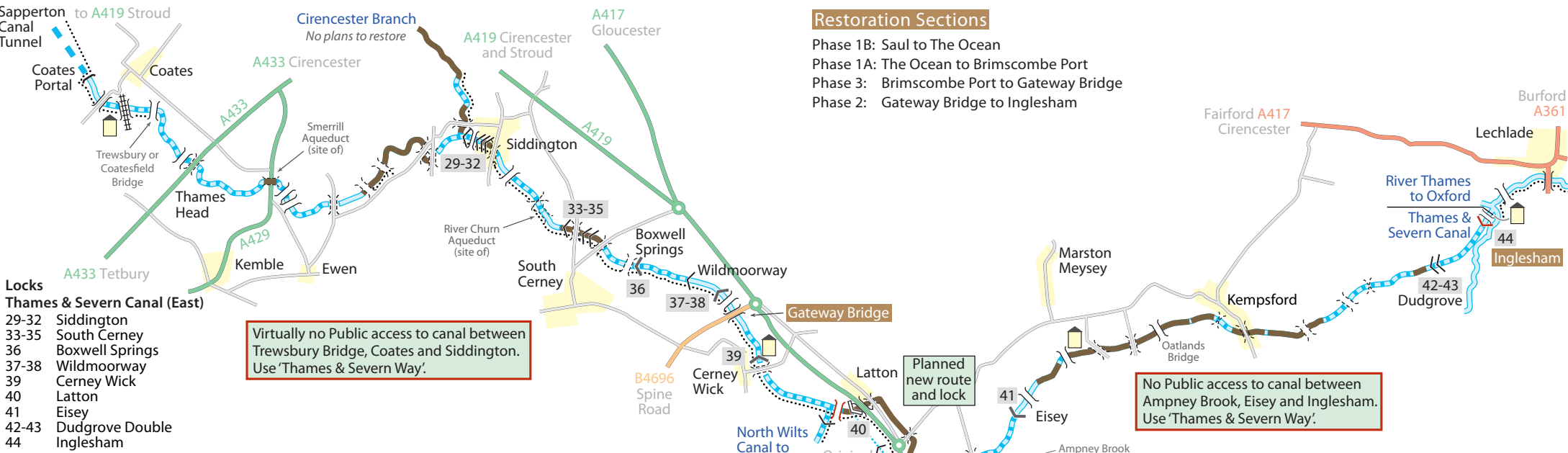
- Canal**
- navigable
 - - - in water
 - - - dry or reeded
 - - - infilled
 - - - towpath / footpath
- Locks**
- fully restored
 - structure restored
 - restoration in progress
 - unrestored
 - missing / new lock required
- Bridges**
- fixed bridge - restored or intact
 - lift-bridge
 - restored swing-bridge
 - restoration in progress
 - site of swing-bridge
 - obstruction
- Round House



Towpath closures likely during restoration works. Details at www.cotswoldcanals.com

Restoration Sections

- Phase 1B: Saul to The Ocean
- Phase 1A: The Ocean to Brimscombe Port
- Phase 3: Brimscombe Port to Gateway Bridge
- Phase 2: Gateway Bridge to Inglesham



- Locks**
- Thames & Severn Canal (East)**
- 29-32 Siddington
 - 33-35 South Cerney
 - 36 Boxwell Springs
 - 37-38 Wildmoorway
 - 39 Cerney Wick
 - 40 Latton
 - 41 Eisey
 - 42-43 Dudgrove Double
 - 44 Inglesham